









## Surface Water Conrad, MT

### Map 2

This map provides an overview of surface water in the vicinity of Conrad, Montana. Surface water data was obtained from the National Hydrography Dataset (NHD). Floodplain areas shown on this map are currently under review by the County and are displayed here for informational purposes only. Structures and roads information are from the Pondera County E911 database.

This map was prepared September 2010 by Global Positions, LLC as part of the Pondera County Growth Policy Project. Spatial data (base maps) were obtained from the Montana Geographic Information Clearinghouse - Montana Natural Resource Information System (NRIS).

## Legend

-  Floodplain\*
  -  Municipality
  -  Asphalt Surface
  -  Gravel Surface
  -  Dirt Surface
  -  Coulee / Stream
  -  Intermittent Stream / Ditch
  -  Structure
- \*100-year floodplain areas are currently under review by Pondera County